


Year 2 Knowledge Organiser : Autumn 1 - Buildings & Structures

Key Vocabulary Dozen

Continent 1 of 7 large areas of land on earth that is joined together.	Map A drawing of all or part of the Earth's surface, to show where things are located.	Equator An imaginary line around the middle of the earth at an equal distance from the North and South Poles.	Climate The average weather conditions in an area over a long time.	Temperature The degree or intensity of heat present	Structure a building or other object.
Ocean One of the 5 largest areas of salt water in the world.	Capital A city or town that is the home to government.	landmark An easily recognisable object or feature.	Country A nation with its own Government.	Physical features Features naturally occurring on the land such as mountains and rivers.	Human features Man-made features such as buildings, railways, shops and houses, locks and

We will be reading:

Traditional Tales and twisted fairy tales
 Castles by Colin Thompson
 The Pea and the Princess by Mini Grey




Taj Mahal India



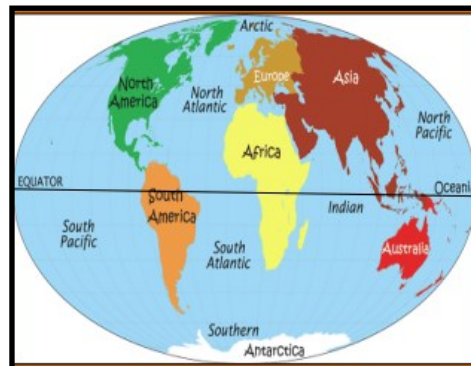
St Nicolas Church Kings Norton



The Leaning Tower of Pisa



The Eiffel Tower



Top 5 facts

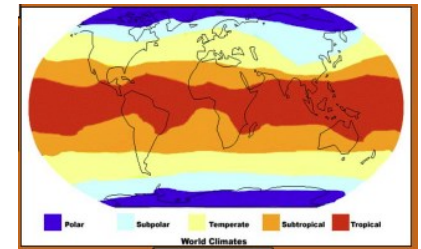
What I Need To Know

Name and locate the seven continents and five oceans of the world. The location of hot and cold areas of the world in relation to the Equator and the North and South Poles

The seven continents	Asia, Africa, Antarctica, Australia, Europe, North America, South America
The five oceans	Pacific, Atlantic, Indian, Southern, Arctic
Hot places in the world	Countries on the equator
Cold places in the world	The North Pole and South Pole



North Pole



South Pole

Maths

Number and place value
 Ordering and comparing two digit numbers
 Reading and writing two digit numbers
 10 more / 10 less than



Aerial views

Skills I Need To Learn

Use world maps, atlases and globes to identify countries, continents and oceans